

NEW APPLICATION T06/355.


AQUACULTURE - LICENSING UNDER
FISHERIES (AMENDMENT) ACT, 1997 and
FORESHORE ACT, 1933

SHELLFISH AND FINFISH

Aquaculture and Foreshore Licence Application Form

Important Note

Section 4 of the Fisheries and Foreshore (Amendment) Act, 1998 (No. 54) prohibits any person making an application on or after 10 December 1998 for an Aquaculture Licence from commencing aquaculture operations until duly licensed under the Fisheries (Amendment) Act, 1997 (No. 23), and provides that a breach of that prohibition will cause the application to fail.



Aquaculture & Foreshore Management Division
Department of Agriculture, Fisheries & Food
Clogheen
Clonakilty, Co. Cork

Fax: (023) 8821782

**AQUACULTURE AND FORESHORE LICENSING APPLICATION FORM, for purposes
of FISHERIES (AMENDMENT) ACT, 1997 and FORESHORE ACT, 1933**

Accompanying Guidance Notes should be read before completing this form.

Note: Details provided in Parts 1 and 2 will be made available for public inspection. Details provided in Part 3 are confidential and are not for public disclosure.

For Office Use DEPT. OF AGRICULTURE, FISHERIES & FOOD MANAGEMENT DIVISION	Application Ref. No. <u>706/355</u>
	Date of receipt (Dept. Stamp): 13 DEC 2006

USE BLOCK CAPITALS IN BLACK INK

PART 1: PRELIMINARY DETAILS

Name(s) of Applicant(s) in full: 1.A <u>TEAHAN PARTNERS</u>	
1.B	
Address(es) of Applicant(s) in full:	
1.A <u>CRONANE LOWER</u>	1.B
<u>KILLORGLIN</u>	
<u>KERRY</u>	
RSI/PPS No./CRO No: [REDACTED]	
Tel: [REDACTED]	Tel: Fax:

1.C TYPE OF APPLICATION

Indicate the relevant type of application:

Insert X in relevant box

- | | |
|---|-------------------------------------|
| - (i) Aquaculture Licence | <input checked="" type="checkbox"/> |
| - (ii) Trial Licence <u>CASTLEMAINE HARBOUR</u> | <input type="checkbox"/> |
| - (iii) Review of Aquaculture Licence <u>PACIFIC CYSTERS.</u> | <input type="checkbox"/> |
| - (iv) Renewal of Aquaculture Licence | <input type="checkbox"/> |
| - (v) Foreshore Licence | <input type="checkbox"/> |

(This Application Form is valid for each type of application.)

1.D TYPE OF AQUACULTURE

Indicate the relevant type of application:

- | | |
|---------------------|-------------------------------------|
| - (i) Land-based | <input type="checkbox"/> |
| - (ii) Marine-based | <input checked="" type="checkbox"/> |
| - Shellfish | |
| (iii) - extensive | <input type="checkbox"/> |
| (iv) - intensive | <input checked="" type="checkbox"/> |
| - (v) Finfish | <input type="checkbox"/> |

1.E DOCUMENTS ENCLOSED WITH THIS APPLICATION

The following documents are enclosed with this application:

- (1) - Ordnance Survey Map (Scale of 1: 10,560, ie, a six inch map) **OBLIGATORY**
- (2) - British Admiralty Chart (largest available scale) N/A
- (3) - Decision of planning authority under Planning Acts N/A
- (4) - Copy of licence under Section 4 of Local Government (Water Pollution) Act, 1977 N/A
- (5) - Environmental Impact Statement N/A
- (6) - Drawing of the structures to be used and/or the layout of the farm **OBLIGATORY**
- (7) - Water Quality Analysis Report (required for Land-based sites only) N/A
- (8) - Application Fee **OBLIGATORY**
- (9) - Other (specify): _____

PART 2: DETAILS RELATING TO PROPOSED AQUACULTURE PROJECT

2.A Employment, Qualifications, Experience, Etc.

(i) Details of Applicant's qualifications and experience in aquaculture: [REDACTED]

(ii) Other relevant experience (courses attended, etc): [REDACTED]

(iii) Details of projected employment creation during first four years of proposed development: [REDACTED]

(iv) Projected employment (number of persons):

Year 1:	6	Year 2:	6	Year 3:	6	Year 4:	6
---------	---	---------	---	---------	---	---------	---

2 B Aquaculture Site Details

Indicate type of site:

- (i) Land-based
- (ii) Marine-based

<input type="checkbox"/>
<input checked="" type="checkbox"/>

2 C Land-Based Site

(To be completed if appropriate)

(i) State species to be farmed: C. 9199 S

(ii) State proposed system of culture e.g., pond, raceway, circular tank or other method:

BAG & Nestle

(iii) Full address of proposed site including Townland and County: Castlemaine

Harbour

(iv) Tonnage to be produced:

Year 1:	<u>20</u>	Year 2:	<u>20</u>	Year 3:	<u>20</u>	Year 4:	<u>20</u>
---------	-----------	---------	-----------	---------	-----------	---------	-----------

(v) Proposed source of stock:

(vi) Name of river(s) supplying site with water:

(vii) Estimate drought flow in gallons per minute:

(viii) Is there a fall of 1.5 metres in the water level at this site or can this be obtained by damming the river without giving rise to flooding of your own or neighbour's land upstream of the site? _____

(ix) Area of proposed site (hectares): _____

(x) Details of services available on the site e.g., main road access, electricity: _____

(xi) Are there at present any possible sources of pollution upstream of the site, e.g. discharge from sewerage plant, farmyard, sheep dip facility, silage effluent, quarry, sandpit or factory? YES NO

(xii) If yes, supply details: _____

Land-based Site (continued)

2.D The following must be supplied:

- (i) Sketch of the layout of the site in relation to the river(s), road(s) and buildings;
- (ii) Water quality Analysis Report, which should be drawn up in accordance with the parameters set out in Annex C of the Guidance Notes.

2.E The following conditions must be met in order to allow for consideration of licensing of land-based aquaculture:

- (i) the buildings and equipment must be put in place to the Department's satisfaction; and
- (ii) the operation must comply with Local Authority requirements.

2.F Marine-based Site(s)

(To be completed if appropriate)

Location - (i) Bay: Castlemaine Harbour

- (ii) County: Kerry

(iii) OS Map No: _____

(iv) Site Co-ordinates On attached map.

(v) Size (hectares): _____

(vi) Species (common and scientific name):

C. gigas

- Aquatic Plant(s)

- Any form of aquatic food suitable for the nutrition of fish

(vi) Method of culture (e.g., nets, ropes, tanks, trestles, etc.) Bag & Trestle

(vii) Drawings of structures to be used in method of culture should be enclosed.

(viii) If cages or tanks are proposed, state:

- (a) Number: _____

- (b) Type and shape: _____

- (c) Cubic Capacity: _____

- (d) Depth: _____

(ix) Proposed specific site locations (with reasons): Identified as suitable for oyster production

(x) Describe proposed purification facilities to be used, where appropriate: N/A

B. MARKETING (continued)

3. Will the product be processed or packaged?

YES

NO

4. If yes, give details:

Sold in 1000 bags.

I/We hereby declare the information provided in Parts 1, 2 and 3 above to be true to the best of my/our knowledge. I/We enclose an application fee* of € 63.49 with this application.

Signature(s) of Applicant(s):

Mical Teahan

Cromane Lower Killarney

Co Kerry

Date:

10/12/2010.

*Preferred method of payment is by cheque or bank draft. The fee should be made payable to the Department of Agriculture, Fisheries and Food.

This form should be forwarded, with the required documents and application fee, to:

Aquaculture Licensing
Aquaculture & Foreshore Management Division
Clogheen
Clonakilty,
Co. Cork

1 NO. SITE AT CASTLEMAINE HARBOUR CO.KERRY

Co-ordinates & Area

Site T06/355A (4.3225 Ha)

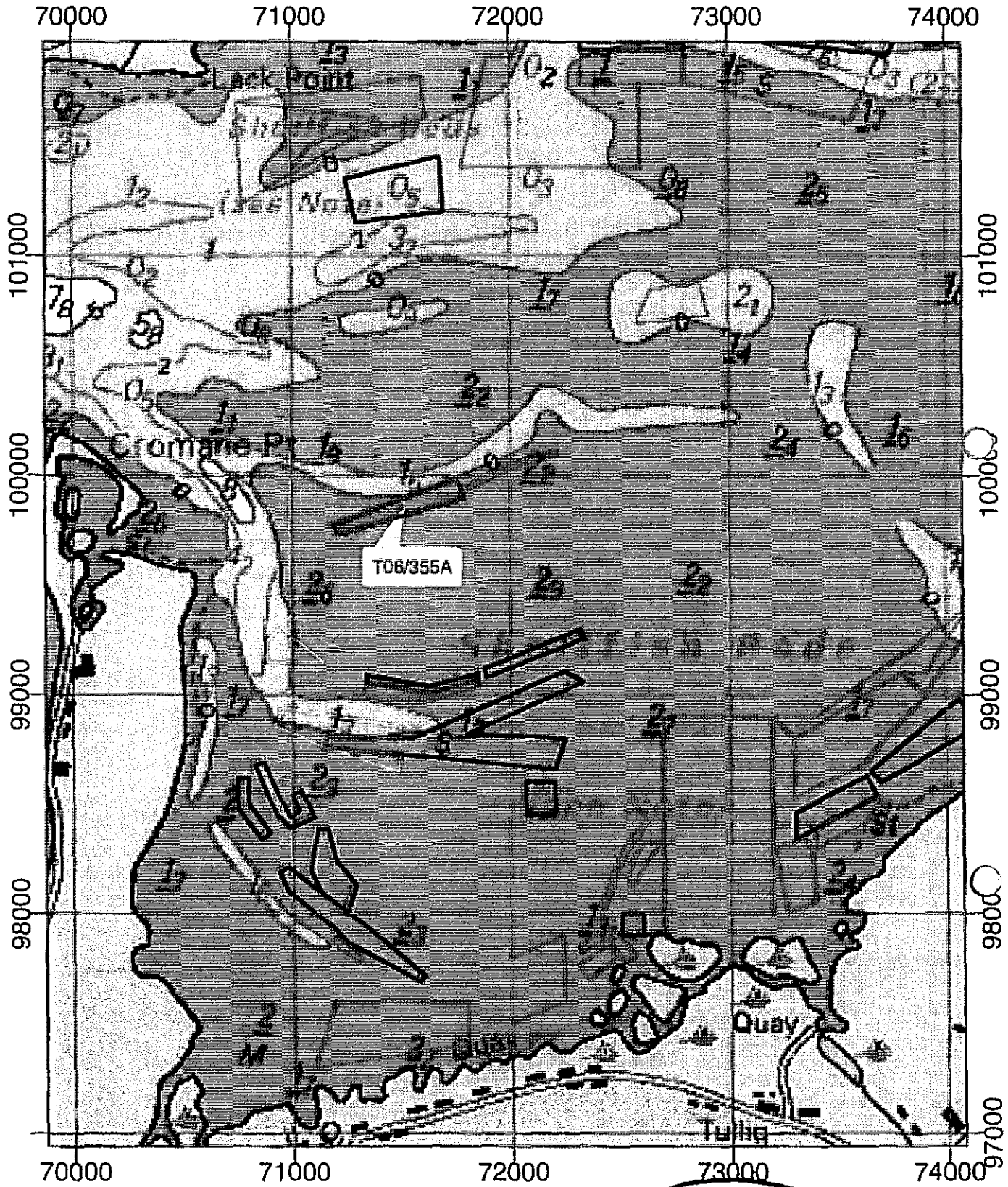
The area seaward of the high water mark and enclosed by a line drawn from Irish National Grid Reference point

071220, 099730 to Irish National Grid Reference point

071190, 099770 to Irish National Grid Reference point

071755, 099990 to Irish National Grid Reference point


071790, 099900 to the first mentioned point.



- Aqua Culture Sites**
- Site Status**
- Application Lapsed
 - Application Revoked
 - Application Withdrawn
 - License Awarded
 - License Revoked
 - License Surrendered
 - Licensed
 - Unknown
 - Unlicensed
 - 100 Meter Reference Grid

1:24,000

Site highlighted in red denotes application
 Part of Admiralty Chart No.2789-1
 Not to be used for Navigation.



Department of Agriculture, Fisheries and Food
 A. S. Talmhaicheada,
 Iascoligh agus Bia

71000

72000

100000

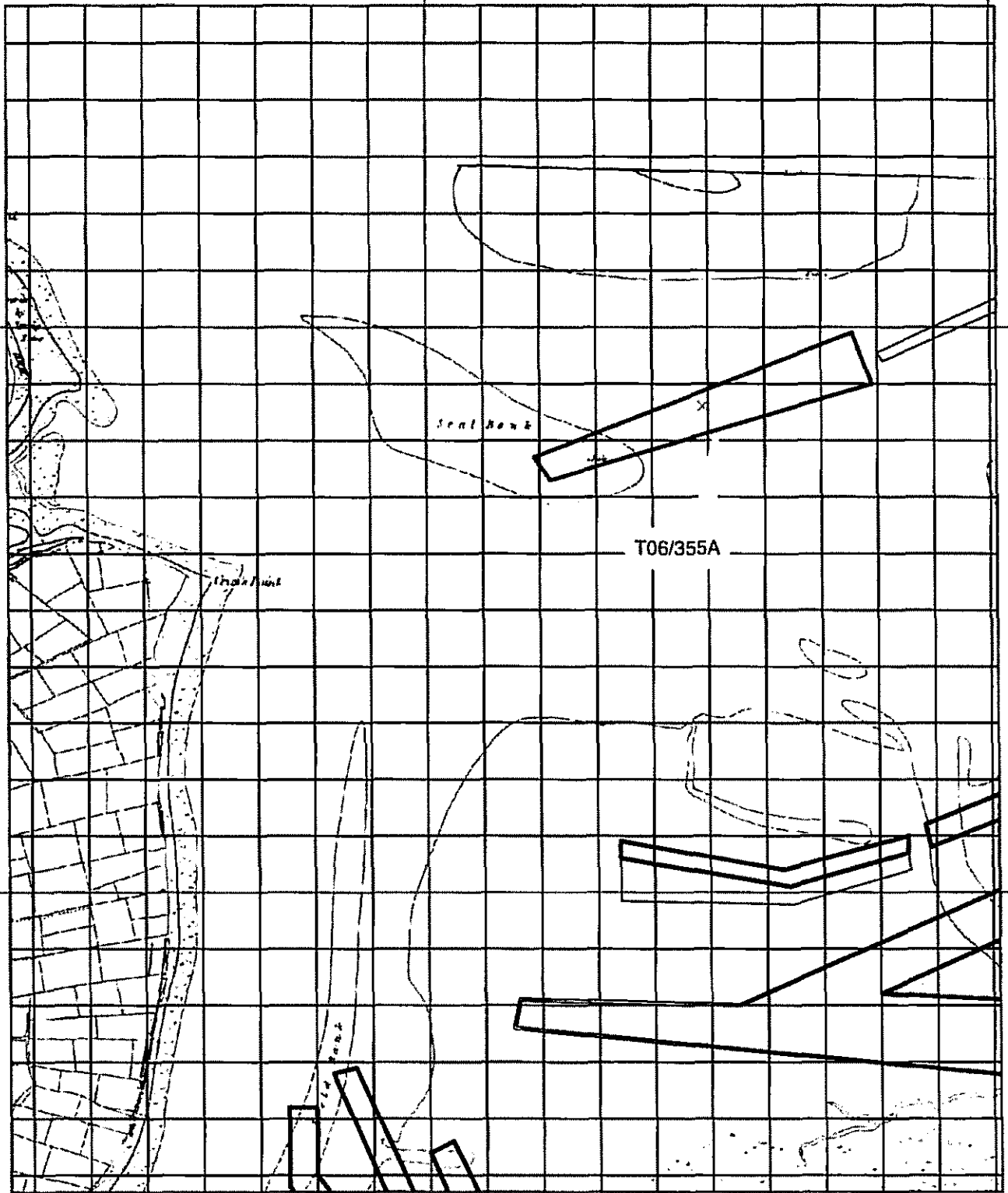
100000

99000

99000












71000

72000



Aqua Culture Sites


Site Status

-  Application
-  Application Lapsed
-  Application Refused
-  Application Withdrawn
-  License Altered
-  License Revoked
-  License Surrendered
-  Licensed
-  Unknown
-  Unlicensed
-  100 Meter Reference Grid

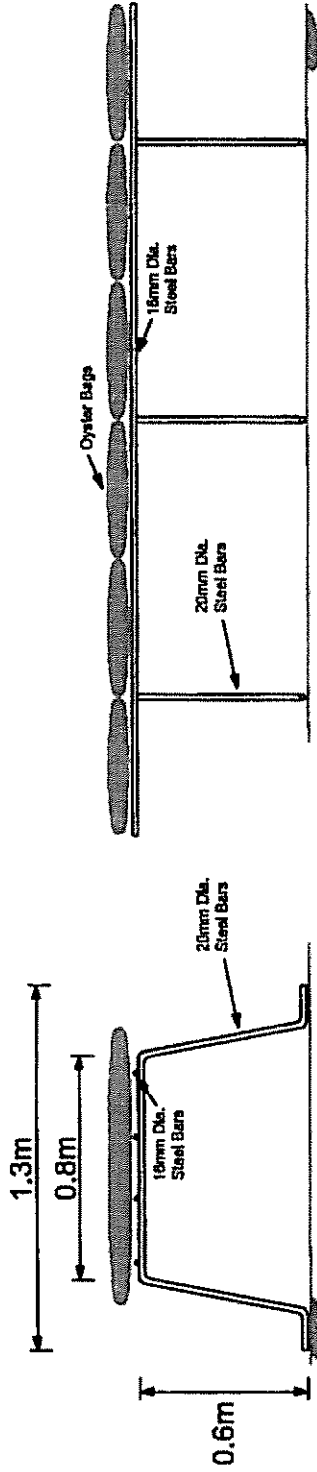
1:10,000

Site highlighted in red denotes application

Printed under License No: 6155
 From The Ordnance Survey.
 Copyright Government of Ireland 2008.
 Unauthorised Reproduction is not permitted

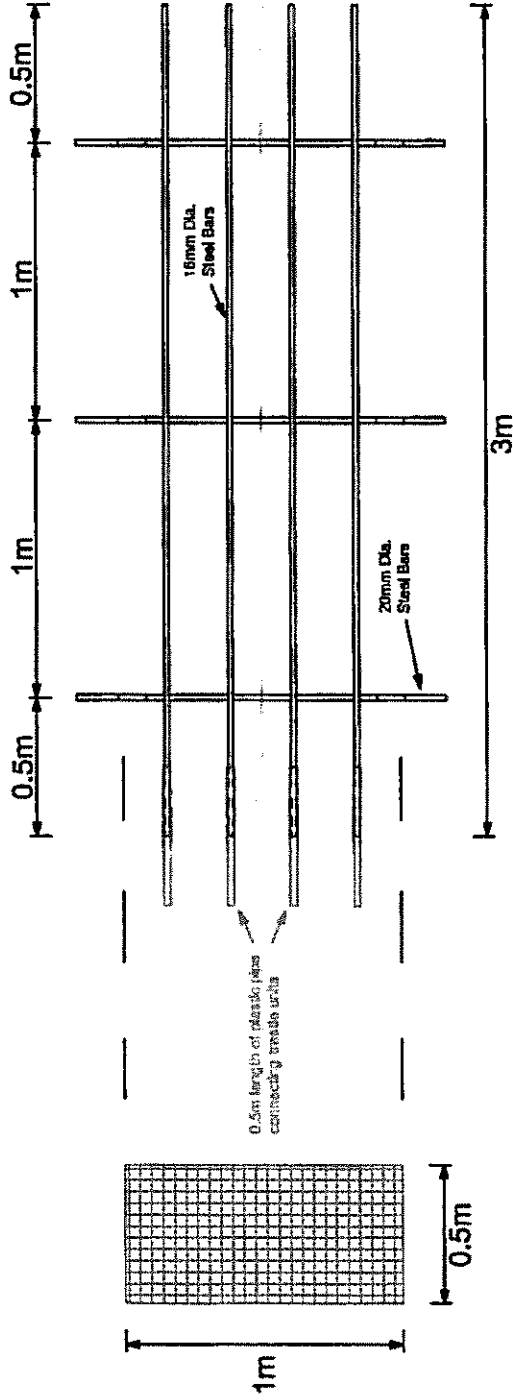


Department of
Agriculture, Fisheries and Food
 Talmhaíochta,
 Iascaigh agus Bia



Cross Section

Longitudinal Section



Typical Oyster Bag

Plan (Bags not shown for clarity)

Title: Oyster Trawle Detail
Drawn by: Gearoid O'Shea B.Eng
Scale: 1:25
Date: 25/03/2009

T6 -355A

CASTLE

31

Loch na

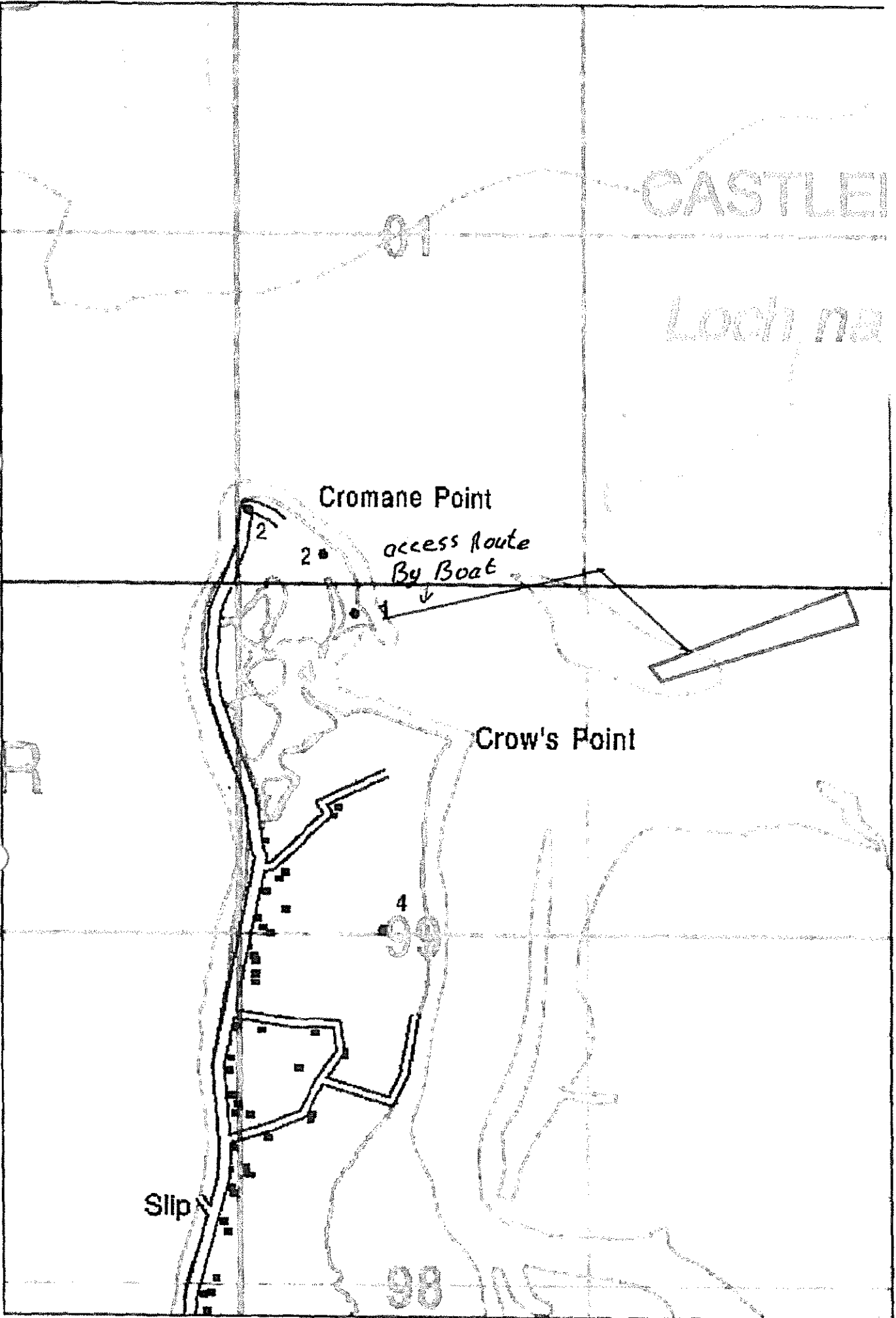
Cromane Point

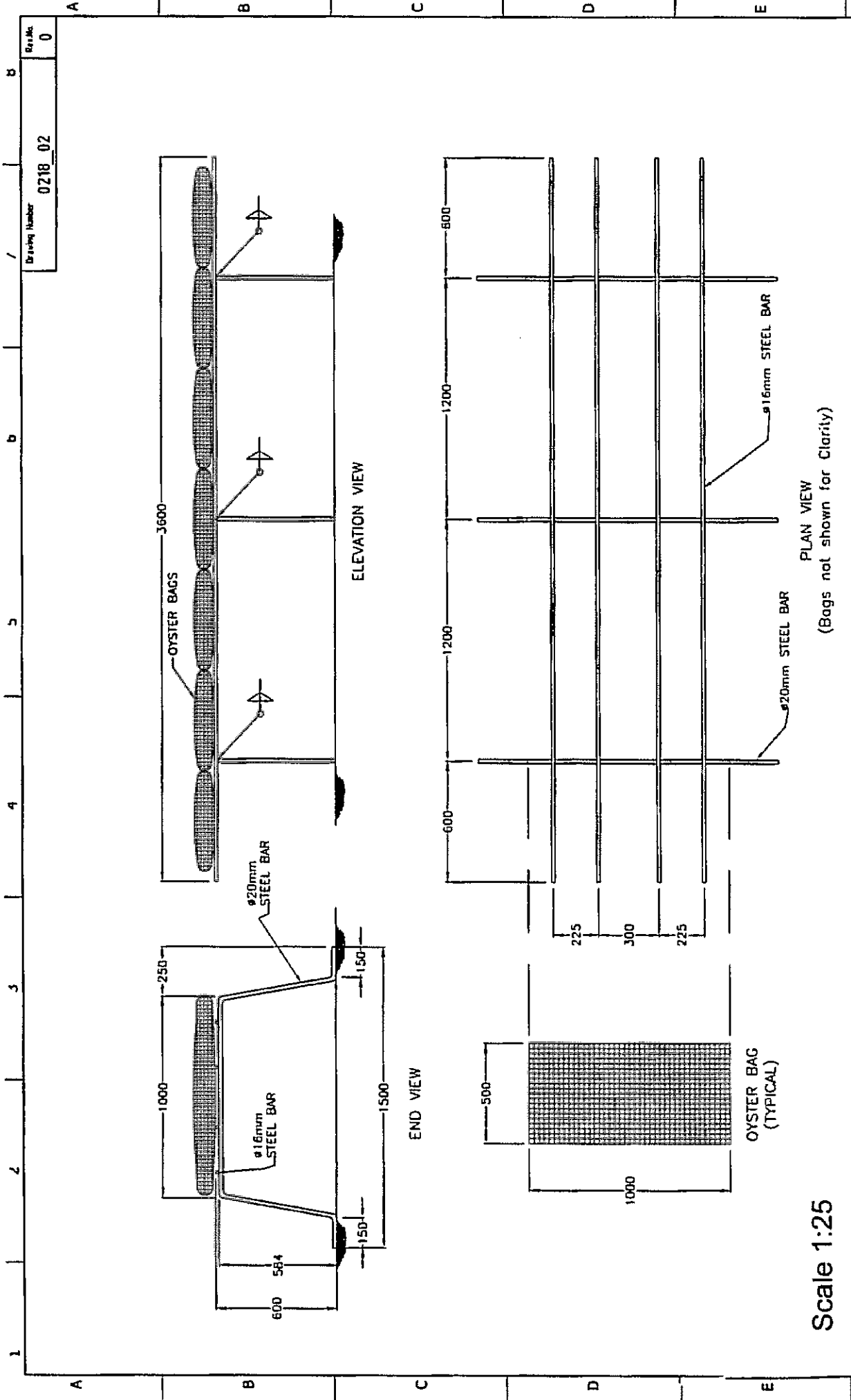
access route
By Boat

Crow's Point

Slip

98





Drawing Number 0218_02
 Rev. No. 0

P2DESIGN
 Cronaine,
 Co. Kerry

Oyster Trestle Detail		Date
Drawn	P.O. Sullivan	07/07/2018
Checked	A. Lynch	07/07/2018
Approved	P.O. Sullivan	07/07/2018
Scale	A4	0218_02
Sheet	0	1
Scale	1:25	0

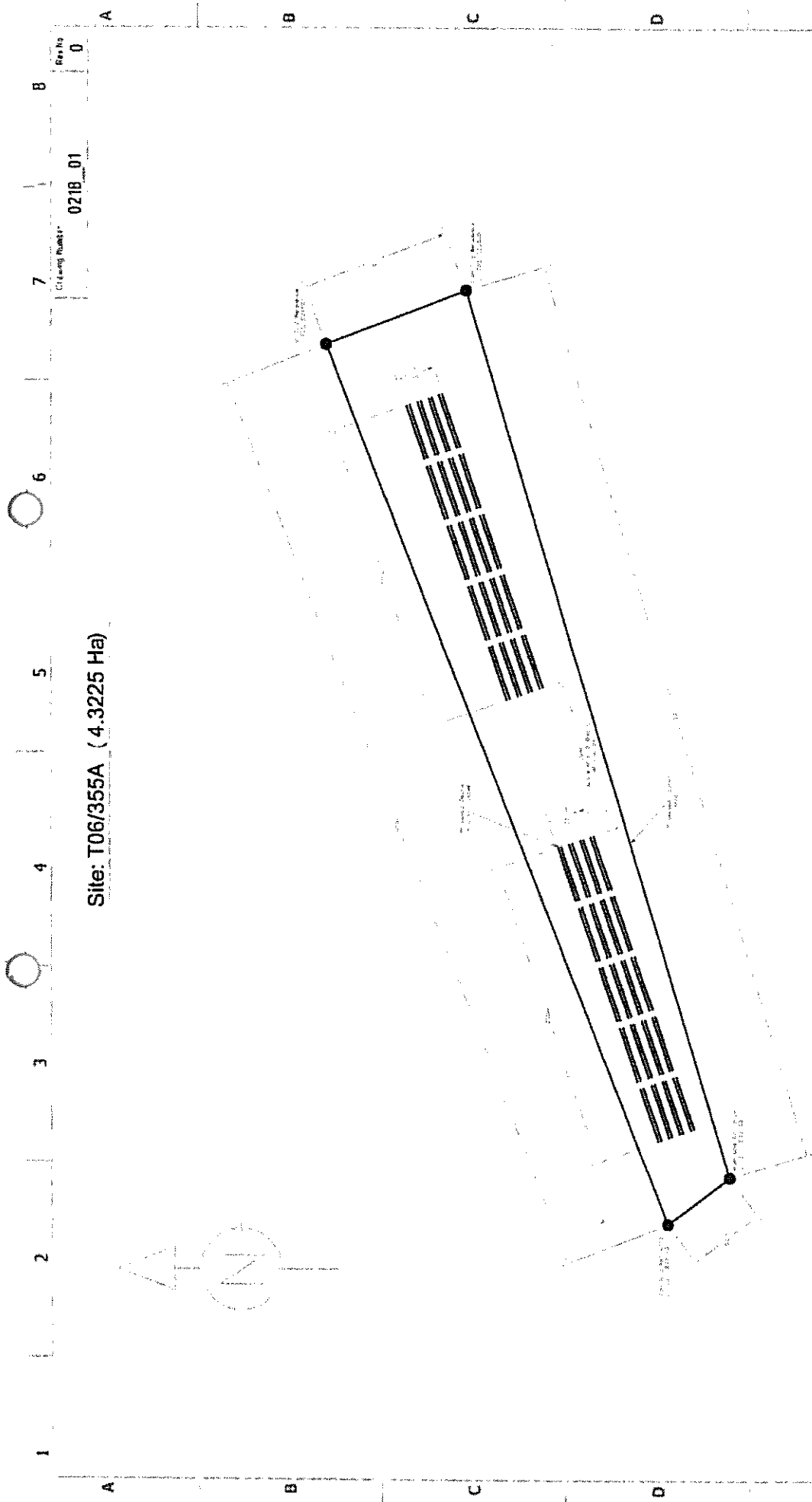
Client: Teahan Partners
 Job Reference: 0218_02 Oyster Trestle Detail
 Project Name: Teahan Partners Aquaculture Application for Casheenine Harbour Site T06/355A

Material: 20mm Steel Bar - 7.8 meters
 16mm Steel Bar - 14.4 meters
 Finish: None Required

Notes:
 1. All Dimensions in mm unless otherwise stated.
 2. Fillet weld joints to have neck thickness = 10mm Min.

Scale 1:25





Site: T06/355A (4.3225 Ha)

Site Layout Scale 1:2500

All Dimensions in mm unless otherwise stated.

Title		Site Layout		P/DESIGN Crommie, C/O Kerry	
Drawn	P.O Sullivan	08/07/2018			
Checked	ALYND	09/02/2018			
Approved	P.O Sullivan	09/02/2018			
Scale		0218_01	1:2500	0	1
Sheet		A3	7	8	1

Blocks of Trestles:
 East West orientation on site
 Block = 2 rows of Trestles
 Row = 10 Trestles
 Standing Room between Rows
 Gap of 3m between blocks for boat access
 Trestles as per Dwg No: 0218_02 Rev 0

Client: Teahan Partners
Job Reference: 0218_01 Site Layout
Project Name: Teahan Partners Aquaculture Application for Castlemaina Harbour Site T06/355A

